

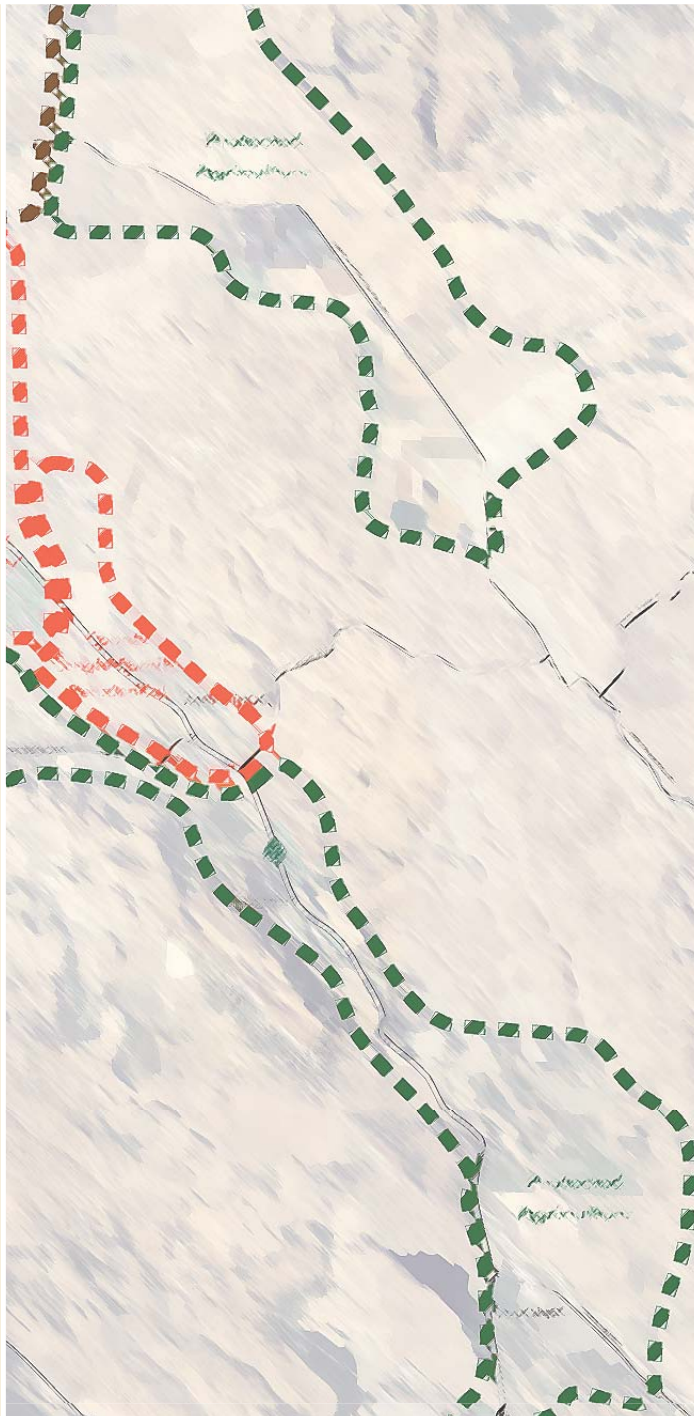


REGIONAL ECONOMIC
GROWTH STRATEGY

December
The following map for regional economic
growth that will be used in the process
of the new transportation program
will be used.

San Benito County General Plan Update ALTERNATIVES REPORT

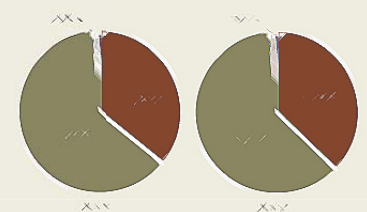
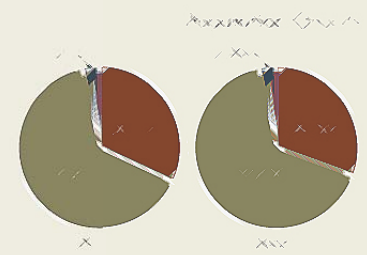
Public Review Draft | December 16, 2010



The transportation and regional economic
growth strategy will be used to
develop the transportation program.

The transportation program will be used to
develop the transportation program
and the transportation program
will be used to develop the transportation
program.

The transportation program will be used to
develop the transportation program
and the transportation program
will be used to develop the transportation
program.



Prepared by:
Mintier Harnish
AECOM
Planning Partners
Hexagon Transportation
Illingworth & Rodkin
TRA Environmental
Todd Engineers

San Benito County General Plan Update
ALTERNATIVES REPORT

Public Review Draft
December 16, 2010

Prepared for the County by:

Mintier Harnish
AECOM
Planning Partners
Hexagon Transportation
Illingworth & Rodkin
TRA Environmental
Todd Engineers

Contents

Section 1: Introduction	1
Purpose of this Report.....	1
Organization and Content	1
General Plan Update Overview	2
Project Schedule.....	3
Public Input Opportunities	3
Next Steps.....	4
Section 2: Projections	7
Introduction.....	7
Existing Growth Management Programs and Policies	8
AMBAG Forecast.....	8
Jobs-Housing Balance	8
Section 3: Alternatives	11
Introduction.....	11
How the Alternatives Were Developed.....	11
Major Assumptions	12
Alternatives Summary	16
Alternative A.....	18
Alternative B.....	20
Alternative C.....	22
Section 4: Comparative Evaluation	25
Introduction.....	25
<i>Land Use Efficiency</i>	26
<i>Agricultural Land Conversion</i>	27
<i>Housing Options</i>	28
<i>Jobs-Housing Balance</i>	29
<i>Rural Character Concepts</i>	30
<i>Vehicle Miles Traveled</i>	31
<i>Roadway Impacts</i>	32
<i>Alternative Modes</i>	33
<i>County Economic Growth</i>	34
<i>Fiscal Impacts</i>	35
<i>Emergency Services</i>	36
<i>Water Supply</i>	37
<i>Aquifer Recharge</i>	38
<i>Biological Resources</i>	39
<i>Scenic Resources</i>	40
<i>Energy Consumption</i>	41
<i>Greenhouse Gas Emissions</i>	42
Evaluation Summary.....	43